

This drawing has been prepared for the use of AECOM's client. It may not be used, modified, reproduced or relied upon by third parties, except as agreed by AECOM or as required by law. AECOM accepts no responsibility, and denies any liability whatsoever, to any party that uses or relies on this drawing without AECOM's express written consent. Do not scale this document. All measurements must be obtained from the stated dimensions.

PROJECT
Connah's Quay Low Carbon Power

CONSULTANT
 AECOM Limited
 The Colmore Building
 Colmore Circus, Queensway
 Birmingham, B4 6AT
 www.aecom.com

- GENERAL NOTES**
- ALL DIMENSIONS IN METERS UNLESS STATED OTHERWISE.
 - DO NOT SCALE FROM THIS DRAWING USE ONLY PRINTED DIMENSIONS.
 - THESE CROWN LAND PLANS SHOULD BE READ IN CONJUNCTION WITH OTHER PLANS AND DOCUMENTS IN APPLICATION FOR DEVELOPMENT CONSENT, IN PARTICULAR THE BOOK OF REFERENCE (EN010166/APP/4.1), STATEMENT OF REASONS (EN010166/APP/4.3) AND THE DRAFT DEVELOPMENT CONSENT ORDER (EN010166/APP/3.1).
 - THESE PLANS SHOULD BE READ IN CONJUNCTION WITH ARTICLE 42 AND SCHEDULES 9 AND 11 OF THE DEVELOPMENT CONSENT ORDER.

LEGEND

- Order limits
- Sheet Extent

ISSUE / REVISION

NO	DATE	DESCRIPTION
02	29/05/2026	DEADLINE 6
01	23/02/2026	DEADLINE 3
00	17/07/2025	FIRST ISSUE
I/R	DATE	DESCRIPTION

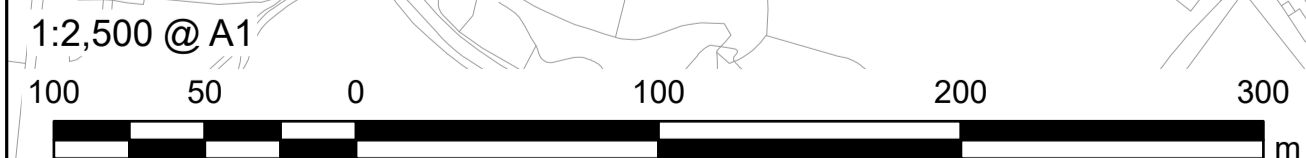
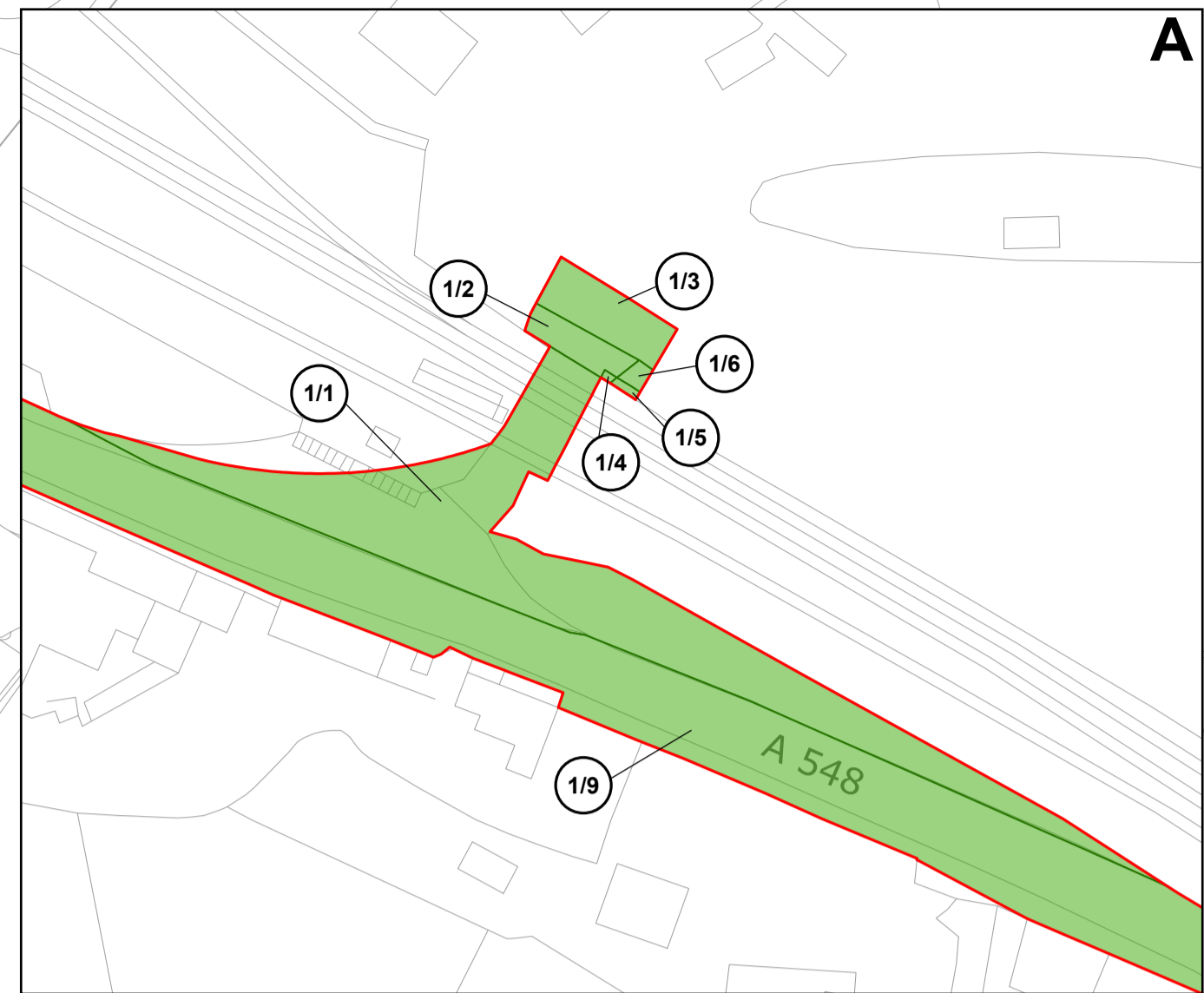
ISSUE PURPOSE
 DCO Application

DATE
 May 2026

PROJECT NUMBER
 60768754

LEGISLATION REFERENCE
 APFP Regulations 5(2)(n)
SHEET TITLE
 Crown Land Plans
 Key Plan

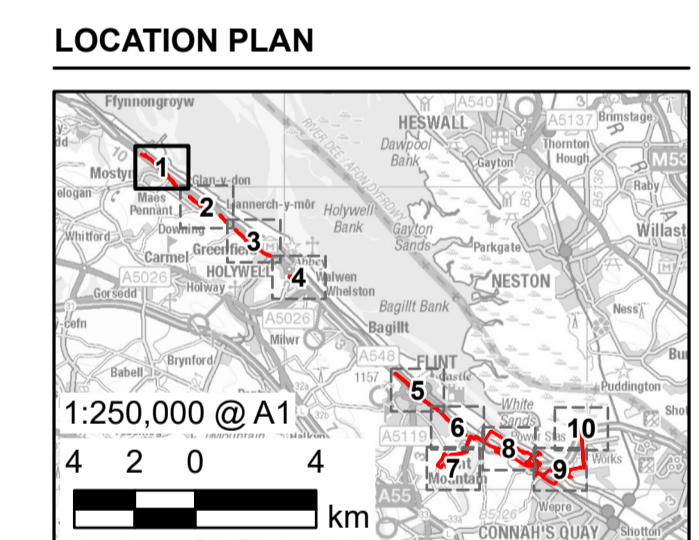
DOCUMENT REFERENCE NUMBER
 EN010166/APP/2.3



© Crown copyright and database rights 2026 Ordnance Survey AC0000808122.
 © Crown copyright material is reproduced with the permission of Land Registry under delegated authority from the Controller of HMSO. This material was last updated in 2026 and may not be copied, distributed, sold or published without the formal permission of Land Registry. Only an official copy of a title plan or register obtained from the Land Registry may be used for legal or other official purposes.
 Contains OS data © Crown copyright 2025.

- GENERAL NOTES**
1. ALL DIMENSIONS IN METERS UNLESS STATED OTHERWISE.
 2. DO NOT SCALE FROM THIS DRAWING USE ONLY PRINTED DIMENSIONS.
 3. THESE CROWN LAND PLANS SHOULD BE READ IN CONJUNCTION WITH OTHER PLANS AND DOCUMENTS IN APPLICATION FOR DEVELOPMENT CONSENT, IN PARTICULAR THE BOOK OF REFERENCE (EN010166/APP/4.1), STATEMENT OF REASONS (EN010166/APP/4.3) AND THE DRAFT DEVELOPMENT CONSENT ORDER (EN010166/APP/3.1).
 4. THESE PLANS SHOULD BE READ IN CONJUNCTION WITH ARTICLE 42 AND SCHEDULES 9 AND 11 OF THE DEVELOPMENT CONSENT ORDER.

- LEGEND**
- Order limits
 - Order Land - Temporary use of land and in relation to which it is proposed to extinguish temporarily easements, servitudes and other private rights



ISSUE / REVISION

ISSUE / REVISION	DATE	DESCRIPTION
02	29/05/2026	DEADLINE 6
01	23/02/2026	DEADLINE 3
00	17/07/2025	FIRST ISSUE

ISSUE PURPOSE
 DCO Application

DATE
 May 2026

PROJECT NUMBER
 60768754

LEGISLATION REFERENCE
 APFP Regulations 5(2)(n)

SHEET TITLE
 Crown Land Plans
 Sheet 1 of 10

DOCUMENT REFERENCE NUMBER
 EN010166/APP/2.3

SHEET 2
 SHEET 1

This drawing has been prepared for the use of AECOM's client. It may not be used, modified, reproduced or relied upon by third parties, except as agreed by AECOM or as required by law. AECOM accepts no responsibility, and denies any liability whatsoever, to any party that uses or relies on this drawing without AECOM's express written consent. Do not scale this document. All measurements must be obtained from the stated dimensions.



SHEET 1
SHEET 2

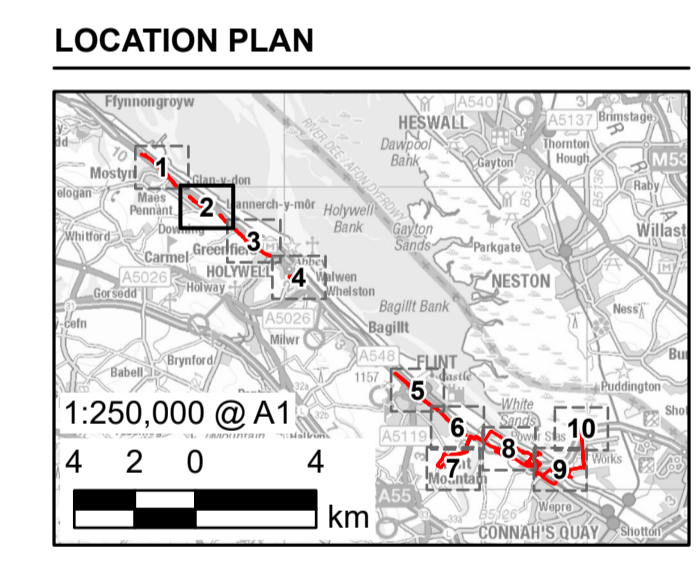
This drawing has been prepared for the use of AECOM's client. It may not be used, modified, reproduced or relied upon by third parties, except as agreed by AECOM or as required by law. AECOM accepts no responsibility, and denies any liability whatsoever, to any party that uses or relies on this drawing without AECOM's express written consent. Do not scale this document. All measurements must be obtained from the scaled dimensions.

PROJECT
Connah's Quay Low Carbon Power

CONSULTANT
AECOM Limited
The Colmore Building
Colmore Circus, Queensway
Birmingham, B4 6AT
www.aecom.com

- GENERAL NOTES**
- ALL DIMENSIONS IN METERS UNLESS STATED OTHERWISE.
 - DO NOT SCALE FROM THIS DRAWING USE ONLY PRINTED DIMENSIONS.
 - THESE CROWN LAND PLANS SHOULD BE READ IN CONJUNCTION WITH OTHER PLANS AND DOCUMENTS IN APPLICATION FOR DEVELOPMENT CONSENT, IN PARTICULAR THE BOOK OF REFERENCE (EN010166/APP/4.1), STATEMENT OF REASONS (EN010166/APP/4.3) AND THE DRAFT DEVELOPMENT CONSENT ORDER (EN010166/APP/3.1).
 - THESE PLANS SHOULD BE READ IN CONJUNCTION WITH ARTICLE 42 AND SCHEDULES 9 AND 11 OF THE DEVELOPMENT CONSENT ORDER.

- LEGEND**
- Order limits
 - Order Land - Temporary use of land and in relation to which it is proposed to extinguish temporarily easements, servitudes and other private rights



ISSUE / REVISION

I/R	DATE	DESCRIPTION
02	29/05/2026	DEADLINE 6
01	23/02/2026	DEADLINE 3
00	17/07/2025	FIRST ISSUE

ISSUE PURPOSE
DCO Application

DATE
May 2026

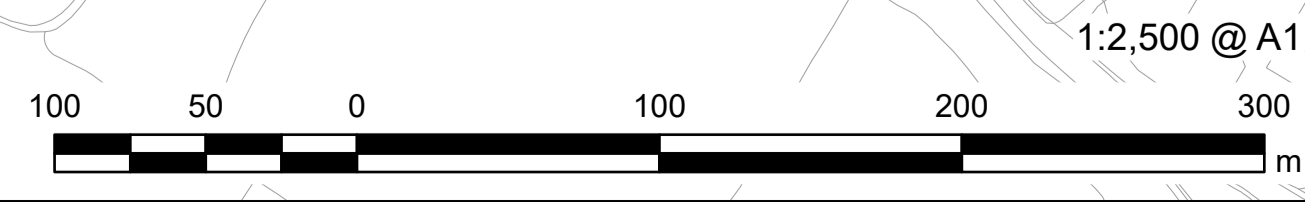
PROJECT NUMBER
60768754

LEGISLATION REFERENCE
APFP Regulations 5(2)(n)

SHEET TITLE
Crown Land Plans
Sheet 2 of 10

DOCUMENT REFERENCE NUMBER
EN010166/APP/2.3

© Crown copyright and database rights 2026 Ordnance Survey AC0000808122.
© Crown copyright material is reproduced with the permission of Land Registry under delegated authority from the Controller of HMSO. This material was last updated in 2026 and may not be copied distributed, sold or published without the formal permission of Land Registry. Only an official copy of a title plan or register obtained from the Land Registry may be used for legal or other official purposes.
Contains OS data © Crown copyright 2025.



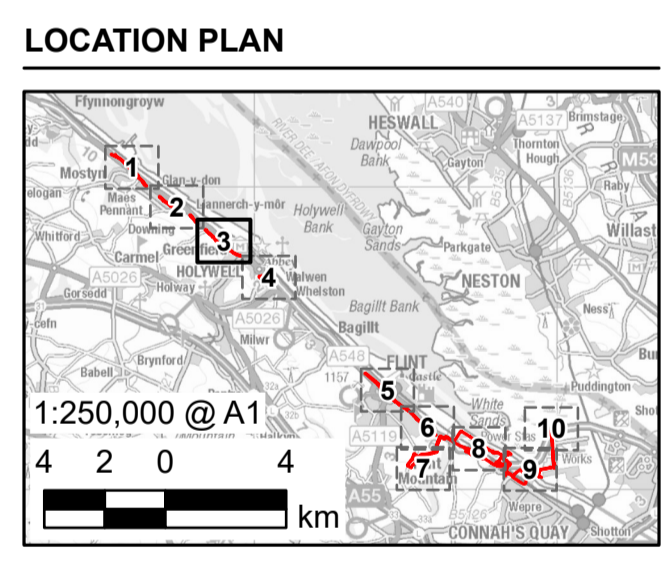


PROJECT
Connah's Quay Low Carbon Power

CONSULTANT
 AECOM Limited
 The Colmore Building
 Colmore Circus, Queensway
 Birmingham, B4 6AT
 www.aecom.com

- GENERAL NOTES**
1. ALL DIMENSIONS IN METERS UNLESS STATED OTHERWISE.
 2. DO NOT SCALE FROM THIS DRAWING USE ONLY PRINTED DIMENSIONS.
 3. THESE CROWN LAND PLANS SHOULD BE READ IN CONJUNCTION WITH OTHER PLANS AND DOCUMENTS IN APPLICATION FOR DEVELOPMENT CONSENT, IN PARTICULAR THE BOOK OF REFERENCE (EN010166/APP/4.1), STATEMENT OF REASONS (EN010166/APP/4.3) AND THE DRAFT DEVELOPMENT CONSENT ORDER (EN010166/APP/3.1).
 4. THESE PLANS SHOULD BE READ IN CONJUNCTION WITH ARTICLE 42 AND SCHEDULES 9 AND 11 OF THE DEVELOPMENT CONSENT ORDER.

- LEGEND**
- Order limits
 - Order Land - Temporary use of land and in relation to which it is proposed to extinguish temporarily easements, servitudes and other private rights



ISSUE / REVISION

I/R	DATE	DESCRIPTION
02	29/05/2026	DEADLINE 6
01	23/02/2026	DEADLINE 3
00	17/07/2025	FIRST ISSUE

ISSUE PURPOSE
 DCO Application

DATE
 May 2026

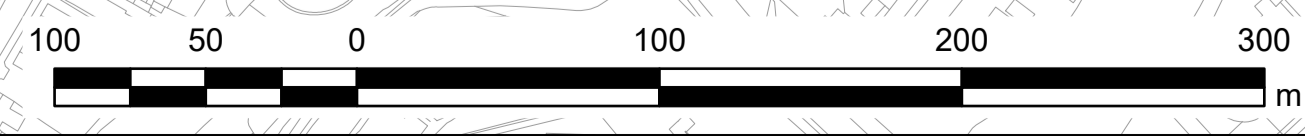
PROJECT NUMBER
 60768754

LEGISLATION REFERENCE
 APFP Regulations 5(2)(n)

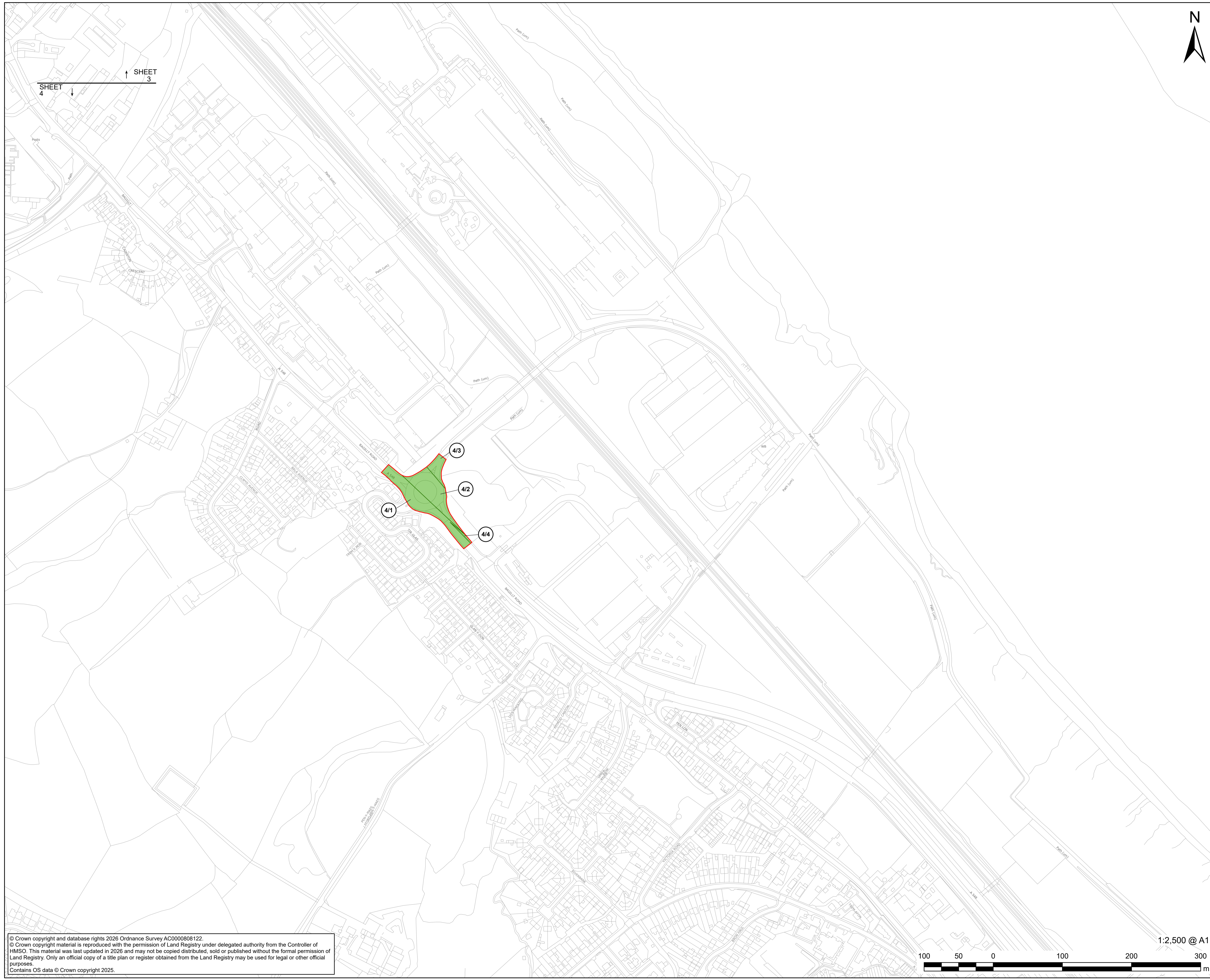
SHEET TITLE
 Crown Land Plans
 Sheet 3 of 10

DOCUMENT REFERENCE NUMBER
 EN010166/APP/2.3

© Crown copyright and database rights 2026 Ordnance Survey AC0000808122.
 © Crown copyright material is reproduced with the permission of Land Registry under delegated authority from the Controller of HMSO. This material was last updated in 2026 and may not be copied, distributed, sold or published without the formal permission of Land Registry. Only an official copy of a title plan or register obtained from the Land Registry may be used for legal or other official purposes.
 Contains OS data © Crown copyright 2025.



This drawing has been prepared for the use of AECOM's client. It may not be used, modified, reproduced or relied upon by third parties, except as agreed by AECOM or as required by law. AECOM accepts no responsibility, and denies any liability whatsoever, to any party that uses or relies on this drawing without AECOM's express written consent. Do not scale this document. All measurements must be obtained from the stated dimensions.



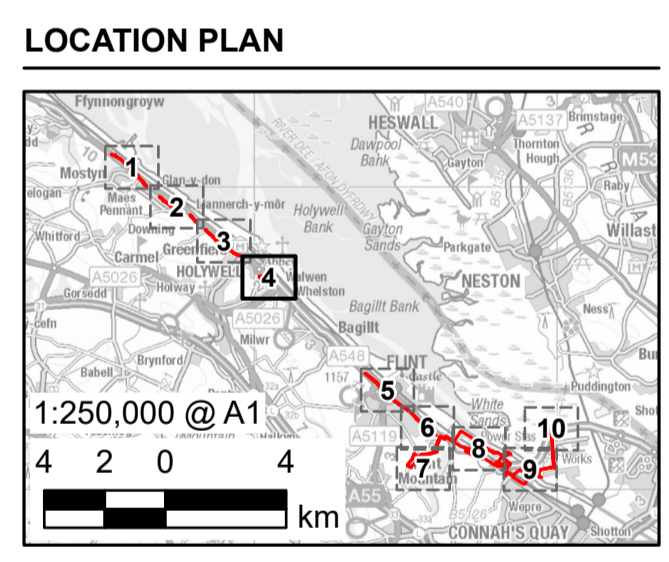
SHEET 4
SHEET 3

PROJECT
Connah's Quay Low Carbon Power

CONSULTANT
AECOM Limited
The Colmore Building
Colmore Circus, Queensway
Birmingham, B4 6AT
www.aecom.com

- GENERAL NOTES**
1. ALL DIMENSIONS IN METERS UNLESS STATED OTHERWISE.
 2. DO NOT SCALE FROM THIS DRAWING USE ONLY PRINTED DIMENSIONS.
 3. THESE CROWN LAND PLANS SHOULD BE READ IN CONJUNCTION WITH OTHER PLANS AND DOCUMENTS IN APPLICATION FOR DEVELOPMENT CONSENT, IN PARTICULAR THE BOOK OF REFERENCE (EN010166/APP/4.1), STATEMENT OF REASONS (EN010166/APP/4.3) AND THE DRAFT DEVELOPMENT CONSENT ORDER (EN010166/APP/3.1).
 4. THESE PLANS SHOULD BE READ IN CONJUNCTION WITH ARTICLE 42 AND SCHEDULES 9 AND 11 OF THE DEVELOPMENT CONSENT ORDER.

- LEGEND**
- Order limits
 - Order Land - Temporary use of land and in relation to which it is proposed to extinguish temporarily easements, servitudes and other private rights



ISSUE / REVISION

I/R	DATE	DESCRIPTION
02	29/05/2026	DEADLINE 6
01	23/02/2026	DEADLINE 3
00	17/07/2025	FIRST ISSUE

ISSUE PURPOSE
DCO Application

DATE
May 2026

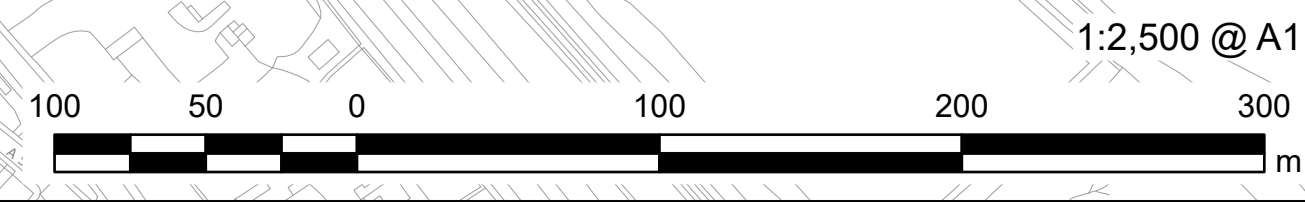
PROJECT NUMBER
60768754

LEGISLATION REFERENCE
APFP Regulations 5(2)(n)

SHEET TITLE
Crown Land Plans
Sheet 4 of 10

DOCUMENT REFERENCE NUMBER
EN010166/APP/2.3

© Crown copyright and database rights 2026 Ordnance Survey AC0000808122.
© Crown copyright material is reproduced with the permission of Land Registry under delegated authority from the Controller of HMSO. This material was last updated in 2026 and may not be copied, distributed, sold or published without the formal permission of Land Registry. Only an official copy of a title plan or register obtained from the Land Registry may be used for legal or other official purposes.
Contains OS data © Crown copyright 2025.

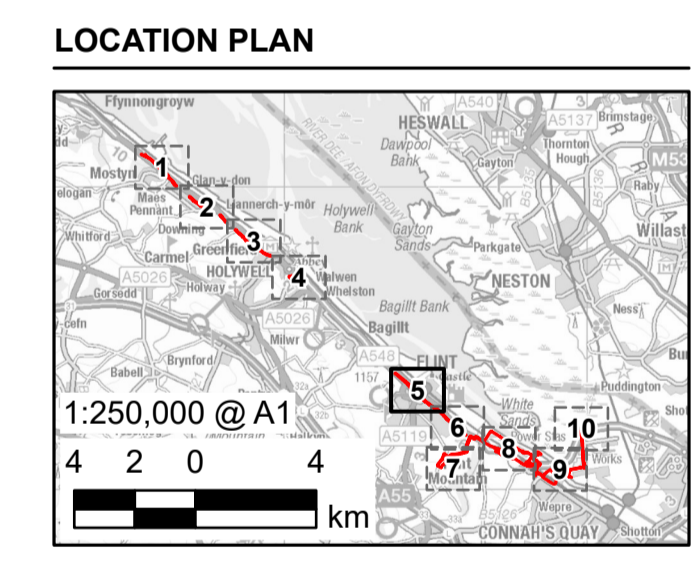


This drawing has been prepared for the use of AECOM's client. It may not be used, modified, reproduced or relied upon by third parties, except as agreed by AECOM or as required by law. AECOM accepts no responsibility, and denies any liability whatsoever, to any party that uses or relies on this drawing without AECOM's express written consent. Do not scale this document. All measurements must be obtained from the stated dimensions.



- GENERAL NOTES**
1. ALL DIMENSIONS IN METERS UNLESS STATED OTHERWISE.
 2. DO NOT SCALE FROM THIS DRAWING USE ONLY PRINTED DIMENSIONS.
 3. THESE CROWN LAND PLANS SHOULD BE READ IN CONJUNCTION WITH OTHER PLANS AND DOCUMENTS IN APPLICATION FOR DEVELOPMENT CONSENT, IN PARTICULAR THE BOOK OF REFERENCE (EN010166/APP/4.1), STATEMENT OF REASONS (EN010166/APP/4.3) AND THE DRAFT DEVELOPMENT CONSENT ORDER (EN010166/APP/3.1).
 4. THESE PLANS SHOULD BE READ IN CONJUNCTION WITH ARTICLE 42 AND SCHEDULES 9 AND 11 OF THE DEVELOPMENT CONSENT ORDER.

- LEGEND**
- Order limits
 - Order Land - Temporary use of land and in relation to which it is proposed to extinguish temporarily easements, servitudes and other private rights
 - Crown Land



ISSUE / REVISION

I/R	DATE	DESCRIPTION
02	29/05/2026	DEADLINE 6
01	23/02/2026	DEADLINE 3
00	17/07/2025	FIRST ISSUE

ISSUE PURPOSE
 DCO Application

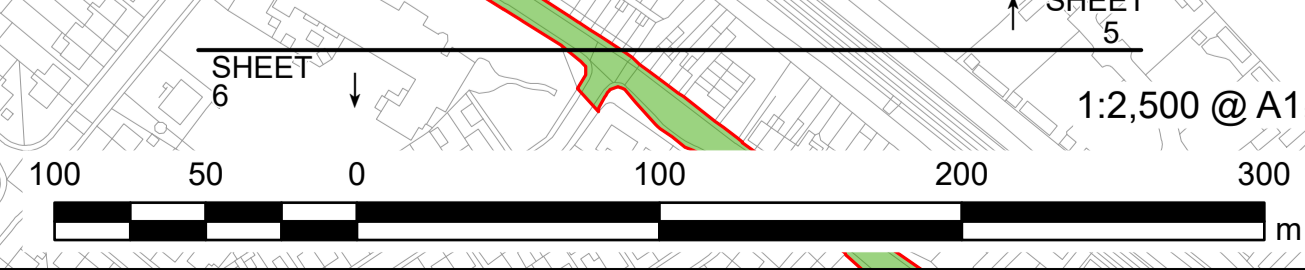
DATE
 May 2026

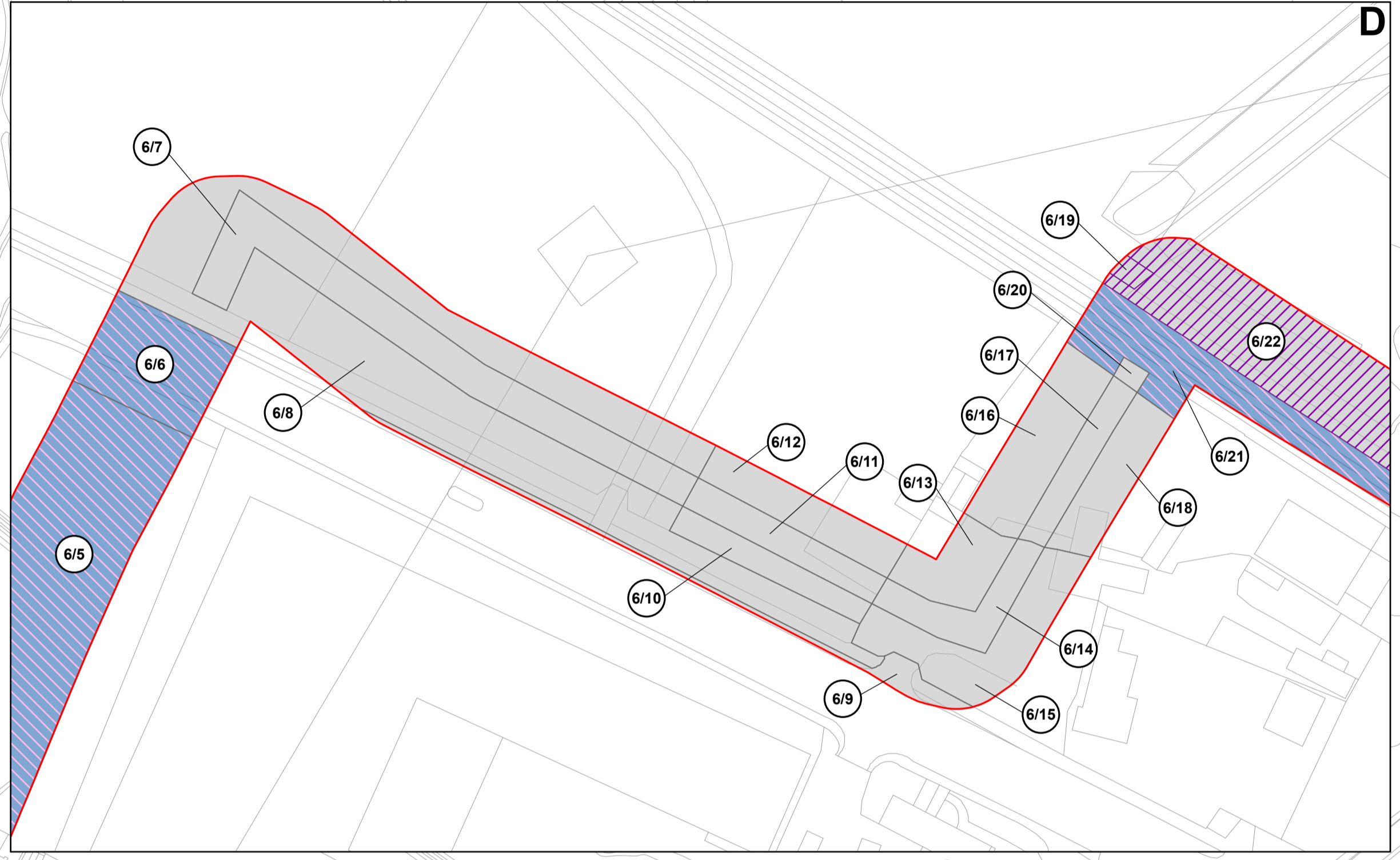
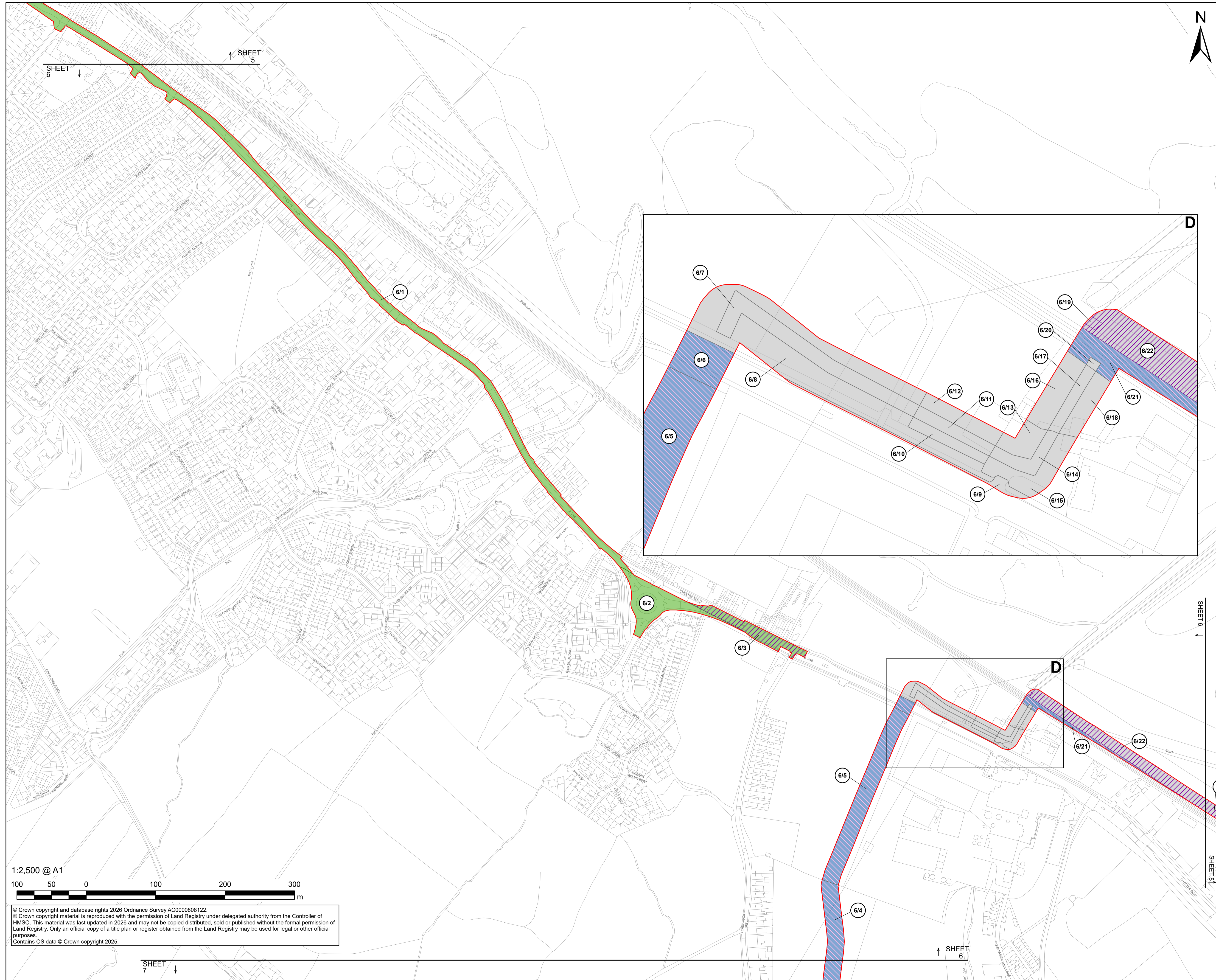
PROJECT NUMBER
 60768754

LEGISLATION REFERENCE
 APFP Regulations 5(2)(n)
SHEET TITLE
 Crown Land Plans
 Sheet 5 of 10

DOCUMENT REFERENCE NUMBER
 EN010166/APP/2.3

© Crown copyright and database rights 2026 Ordnance Survey AC0000808122.
 © Crown copyright material is reproduced with the permission of Land Registry under delegated authority from the Controller of HMSO. This material was last updated in 2026 and may not be copied, distributed, sold or published without the formal permission of Land Registry. Only an official copy of a title plan or register obtained from the Land Registry may be used for legal or other official purposes.
 Contains OS data © Crown copyright 2025.



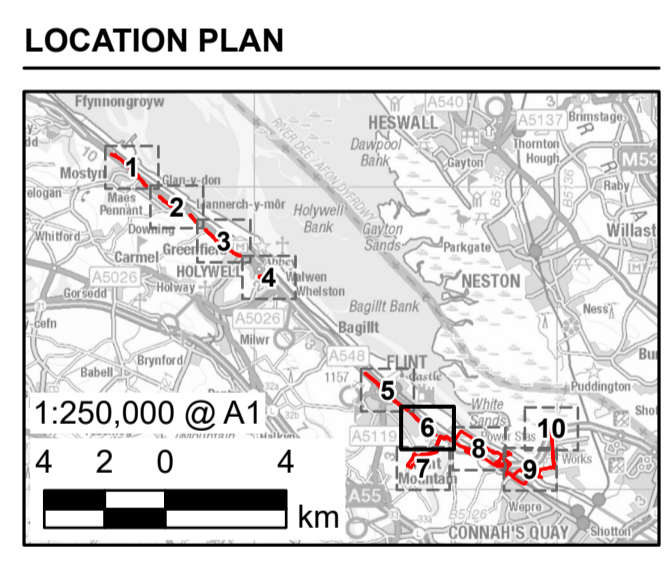


PROJECT
Connah's Quay Low Carbon Power

CONSULTANT
 AECOM Limited
 The Colmore Building
 Colmore Circus, Queensway
 Birmingham, B4 6AT
 www.aecom.com

- GENERAL NOTES**
1. ALL DIMENSIONS IN METERS UNLESS STATED OTHERWISE.
 2. DO NOT SCALE FROM THIS DRAWING USE ONLY PRINTED DIMENSIONS.
 3. THESE CROWN LAND PLANS SHOULD BE READ IN CONJUNCTION WITH OTHER PLANS AND DOCUMENTS IN APPLICATION FOR DEVELOPMENT CONSENT, IN PARTICULAR THE BOOK OF REFERENCE (EN010166/APP/4.1), STATEMENT OF REASONS (EN010166/APP/4.3) AND THE DRAFT DEVELOPMENT CONSENT ORDER (EN010166/APP/3.1).
 4. THESE PLANS SHOULD BE READ IN CONJUNCTION WITH ARTICLE 42 AND SCHEDULES 9 AND 11 OF THE DEVELOPMENT CONSENT ORDER.

- LEGEND**
- Order limits
 - Order Land - Freehold to be compulsorily acquired and in relation to which it is proposed to extinguish easements, servitudes and other private rights
 - Order Land - Permanent Acquisition of Subsurface
 - Order Land - Temporary use of land and in relation to which it is proposed to extinguish temporarily easements, servitudes and other private rights
 - No Acquisition
 - Crown Land



ISSUE / REVISION

I/R	DATE	DESCRIPTION
02	29/05/2026	DEADLINE 6
01	23/02/2026	DEADLINE 3
00	17/07/2025	FIRST ISSUE

ISSUE PURPOSE
 DCO Application

DATE
 May 2026

PROJECT NUMBER
 60768754

LEGISLATION REFERENCE
 APFP Regulations 5(2)(n)

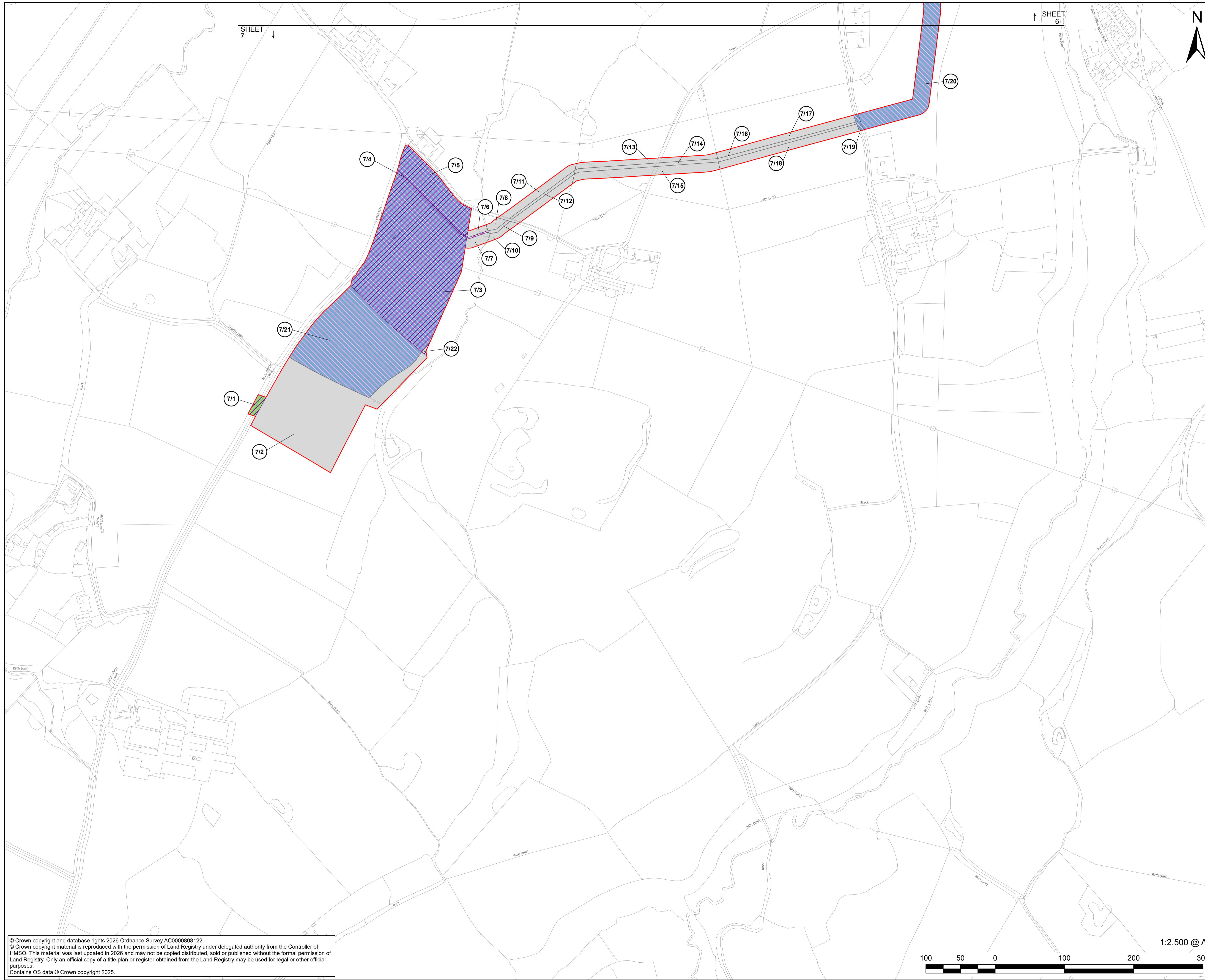
SHEET TITLE
 Crown Land Plans
 Sheet 6 of 10

DOCUMENT REFERENCE NUMBER
 EN010166/APP/2.3

1:2,500 @ A1
 100 50 0 100 200 300 m

© Crown copyright and database rights 2026 Ordnance Survey AC0000808122.
 © Crown copyright material is reproduced with the permission of Land Registry under delegated authority from the Controller of HMSO. This material was last updated in 2026 and may not be copied, distributed, sold or published without the formal permission of Land Registry. Only an official copy of a title plan or register obtained from the Land Registry may be used for legal or other official purposes.
 Contains OS data © Crown copyright 2025.

This drawing has been prepared for the use of AECOM's client. It may not be used, modified, reproduced or relied upon by third parties, except as agreed by AECOM or as required by law. AECOM accepts no responsibility, and denies any liability whatsoever, to any party that uses or relies on this drawing without AECOM's express written consent. Do not scale this document. All measurements must be obtained from the stated dimensions.



SHEET 6

SHEET 7

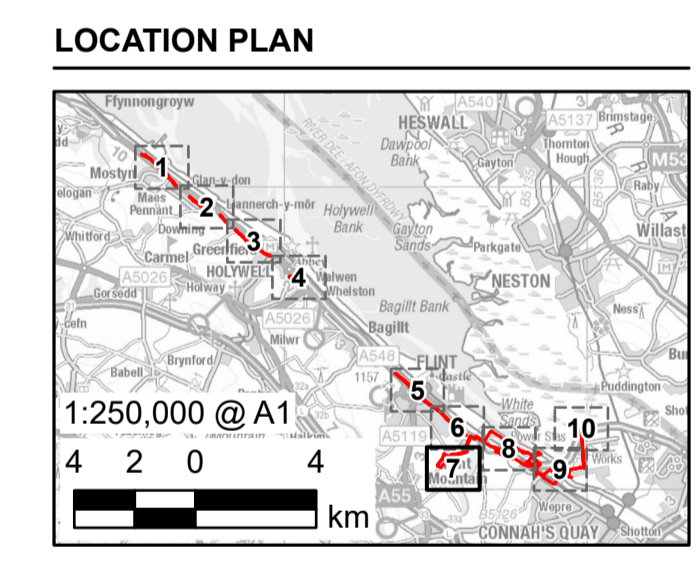


PROJECT
Connah's Quay Low Carbon Power

CONSULTANT
 AECOM Limited
 The Colmore Building
 Colmore Circus, Queensway
 Birmingham, B4 6AT
 www.aecom.com

- GENERAL NOTES**
- ALL DIMENSIONS IN METERS UNLESS STATED OTHERWISE.
 - DO NOT SCALE FROM THIS DRAWING USE ONLY PRINTED DIMENSIONS.
 - THESE CROWN LAND PLANS SHOULD BE READ IN CONJUNCTION WITH OTHER PLANS AND DOCUMENTS IN APPLICATION FOR DEVELOPMENT CONSENT, IN PARTICULAR THE BOOK OF REFERENCE (EN10166/APP/4.1), STATEMENT OF REASONS (EN10166/APP/4.3) AND THE DRAFT DEVELOPMENT CONSENT ORDER (EN10166/APP/3.1).
 - THESE PLANS SHOULD BE READ IN CONJUNCTION WITH ARTICLE 42 AND SCHEDULES 9 AND 11 OF THE DEVELOPMENT CONSENT ORDER.

- LEGEND**
- Order limits
 - Order Land - Permanent Acquisition of Subsurface
 - Order Land - Temporary use of land and in relation to which it is proposed to extinguish temporarily easements, servitudes and other private rights
 - No Acquisition
 - Crown Land



ISSUE / REVISION

NO	DATE	DESCRIPTION
02	29/05/2026	DEADLINE 6
01	23/02/2026	DEADLINE 3
00	17/07/2025	FIRST ISSUE

ISSUE PURPOSE
 DCO Application

DATE
 May 2026

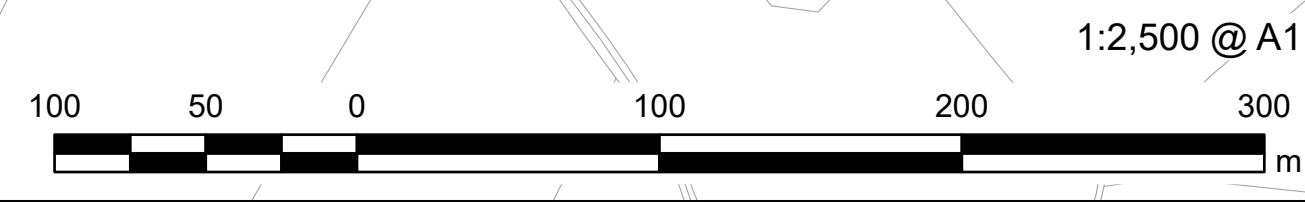
PROJECT NUMBER
 60768754

LEGISLATION REFERENCE
 APFP Regulations 5(2)(n)

SHEET TITLE
 Crown Land Plans
 Sheet 7 of 10

DOCUMENT REFERENCE NUMBER
 EN10166/APP/2.3

© Crown copyright and database rights 2026 Ordnance Survey AC0000808122.
 © Crown copyright material is reproduced with the permission of Land Registry under delegated authority from the Controller of HMSO. This material was last updated in 2026 and may not be copied, distributed, sold or published without the formal permission of Land Registry. Only an official copy of a title plan or register obtained from the Land Registry may be used for legal or other official purposes.
 Contains OS data © Crown copyright 2025.



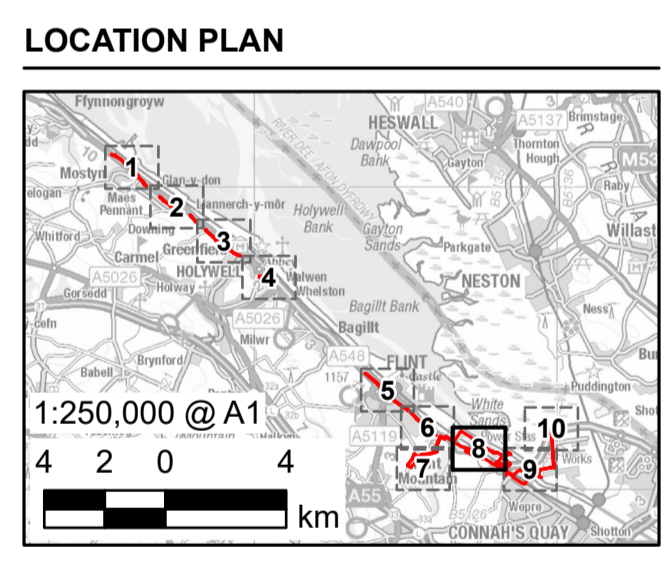
This drawing has been prepared for the use of AECOM's client. It may not be used, modified, reproduced or relied upon by third parties, except as agreed by AECOM or as required by law. AECOM accepts no responsibility, and denies any liability whatsoever, to any party that uses or relies on this drawing without AECOM's express written consent. Do not scale this document. All measurements must be obtained from the stated dimensions.

PROJECT
Connah's Quay Low Carbon Power

CONSULTANT
 AECOM Limited
 The Colmore Building
 Colmore Circus, Queensway
 Birmingham, B4 6AT
 www.aecom.com

- GENERAL NOTES**
- ALL DIMENSIONS IN METERS UNLESS STATED OTHERWISE.
 - DO NOT SCALE FROM THIS DRAWING USE ONLY PRINTED DIMENSIONS.
 - THESE CROWN LAND PLANS SHOULD BE READ IN CONJUNCTION WITH OTHER PLANS AND DOCUMENTS IN APPLICATION FOR DEVELOPMENT CONSENT, IN PARTICULAR THE BOOK OF REFERENCE (EN010166/APP/4.1), STATEMENT OF REASONS (EN010166/APP/4.3) AND THE DRAFT DEVELOPMENT CONSENT ORDER (EN010166/APP/3.1).
 - THESE PLANS SHOULD BE READ IN CONJUNCTION WITH ARTICLE 42 AND SCHEDULES 9 AND 11 OF THE DEVELOPMENT CONSENT ORDER.

- LEGEND**
- Order limits
 - Order Land - Freehold to be compulsorily acquired and in relation to which it is proposed to extinguish easements, servitudes and other private rights
 - Order Land - New Rights to be compulsorily acquired and in relation to which it is proposed to extinguish easements, servitudes and other private rights
 - Order Land - Permanent Acquisition of Subsurface
 - Order Land - Temporary use of land and in relation to which it is proposed to extinguish temporarily easements, servitudes and other private rights
 - No Acquisition
 - Crown Land



ISSUE / REVISION

I/R	DATE	DESCRIPTION
02	29/05/2026	DEADLINE 6
01	23/02/2026	DEADLINE 3
00	17/07/2025	FIRST ISSUE

ISSUE PURPOSE
 DCO Application

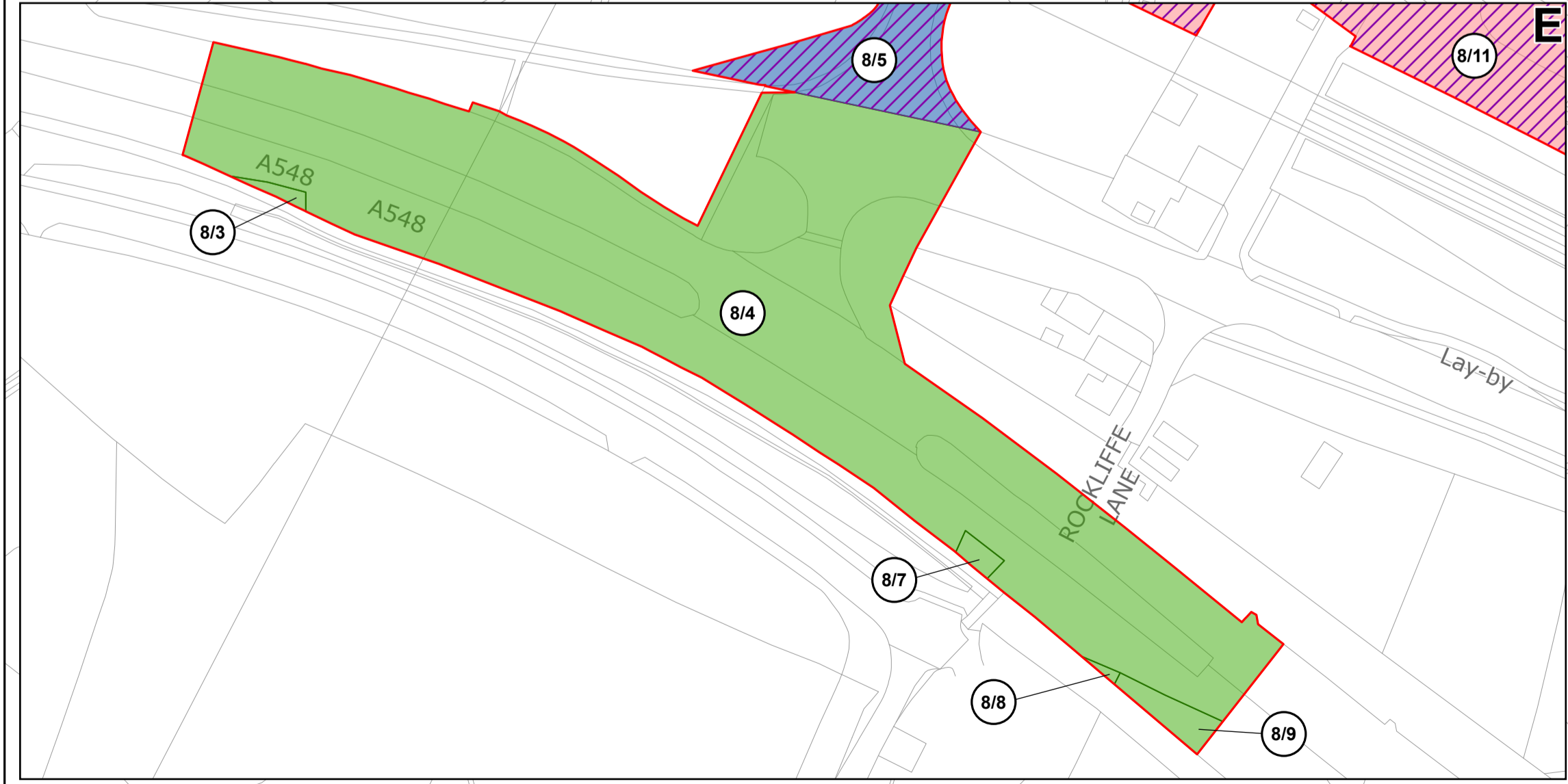
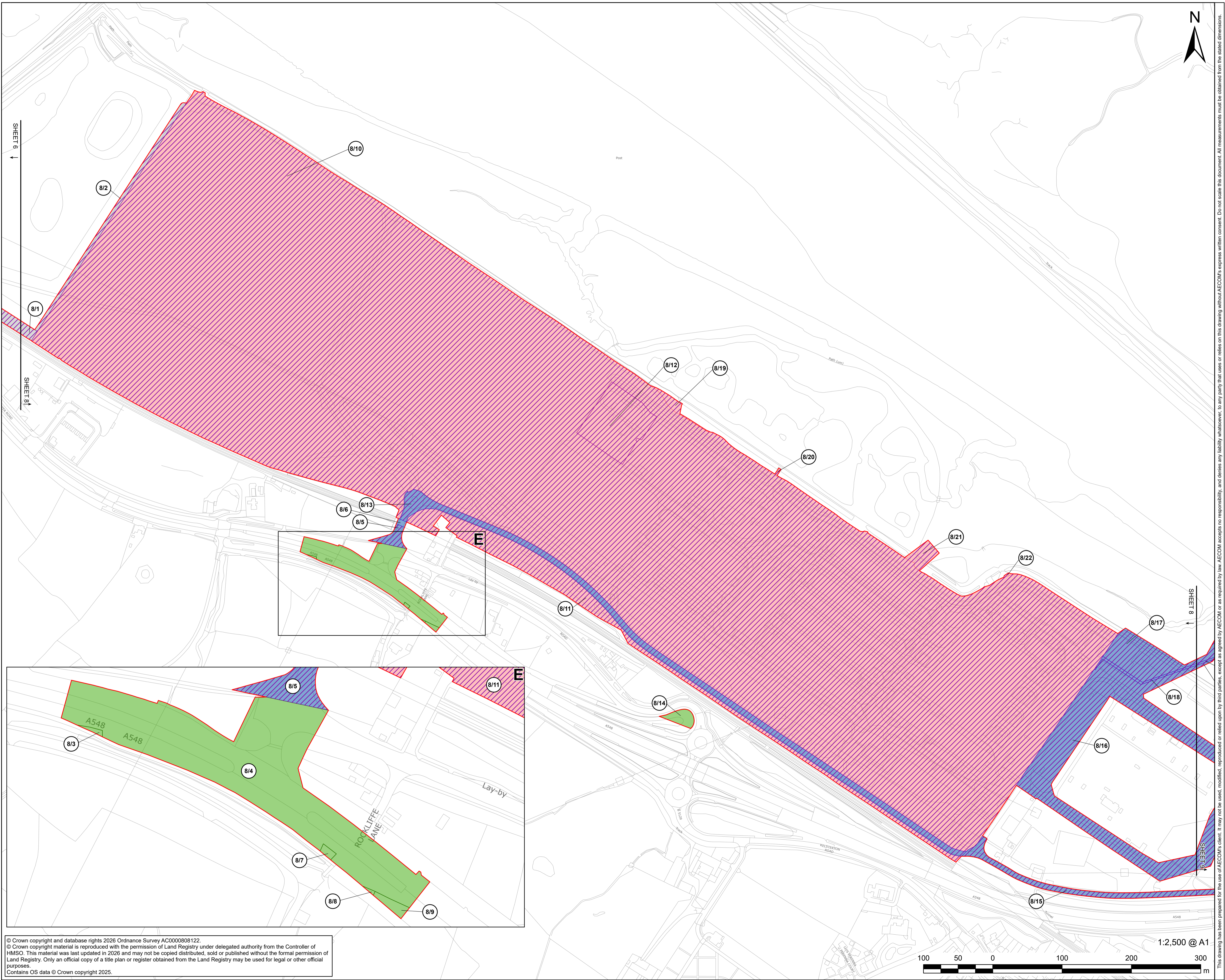
DATE
 May 2026

PROJECT NUMBER
 60768754

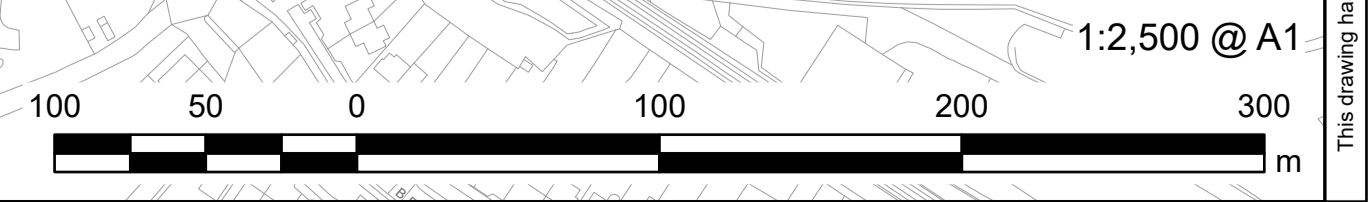
LEGISLATION REFERENCE
 APFP Regulations 5(2)(n)

SHEET TITLE
 Crown Land Plans
 Sheet 8 of 10

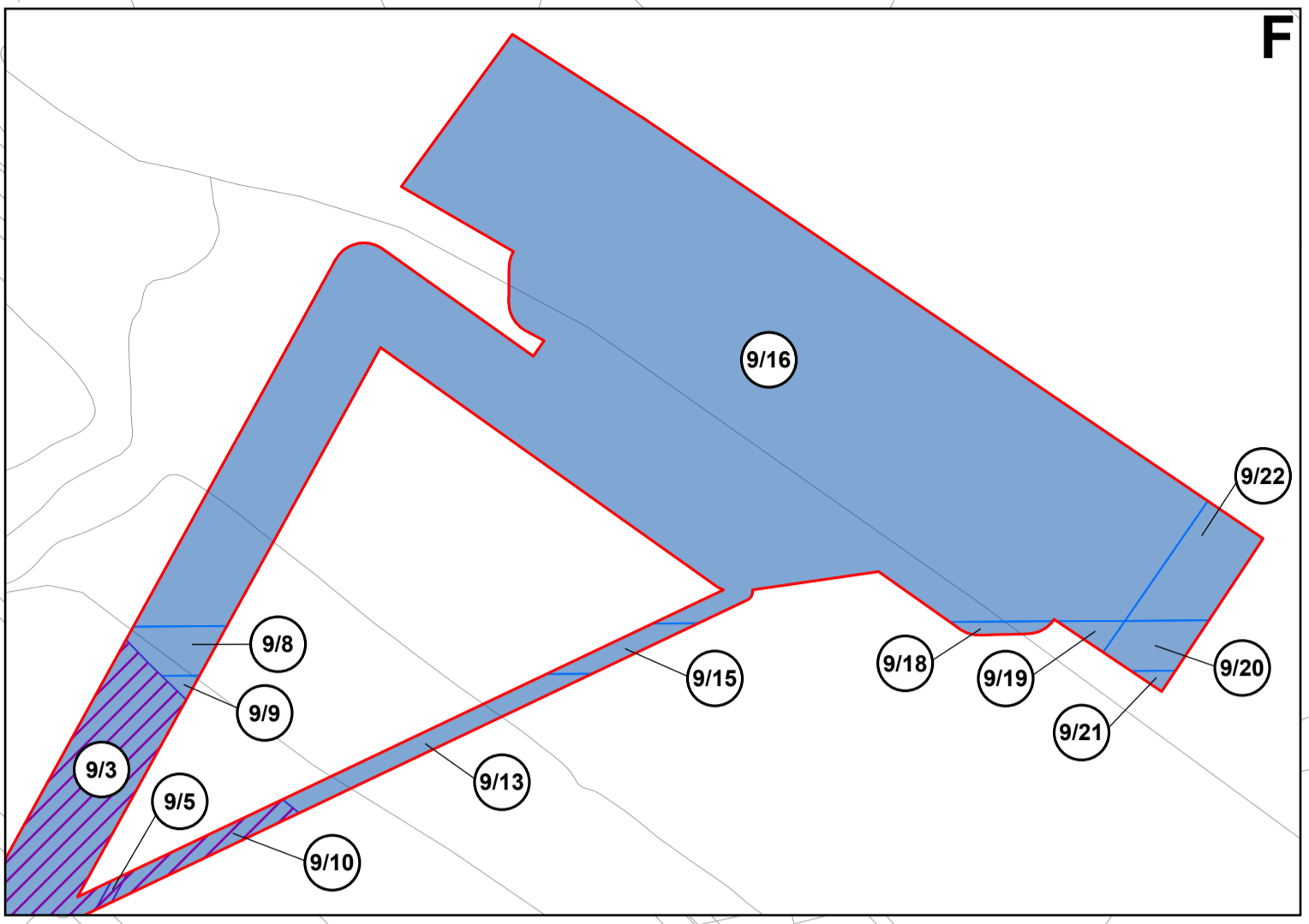
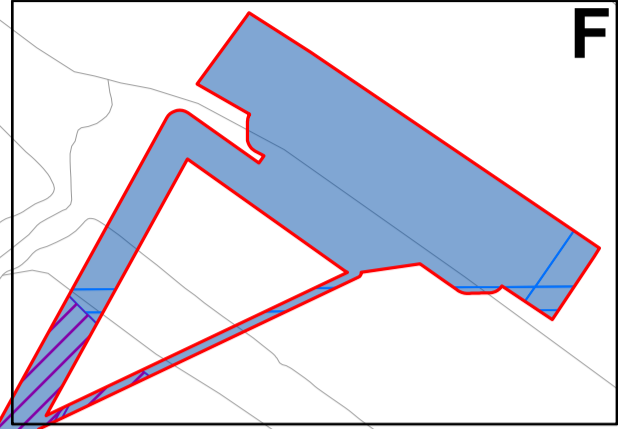
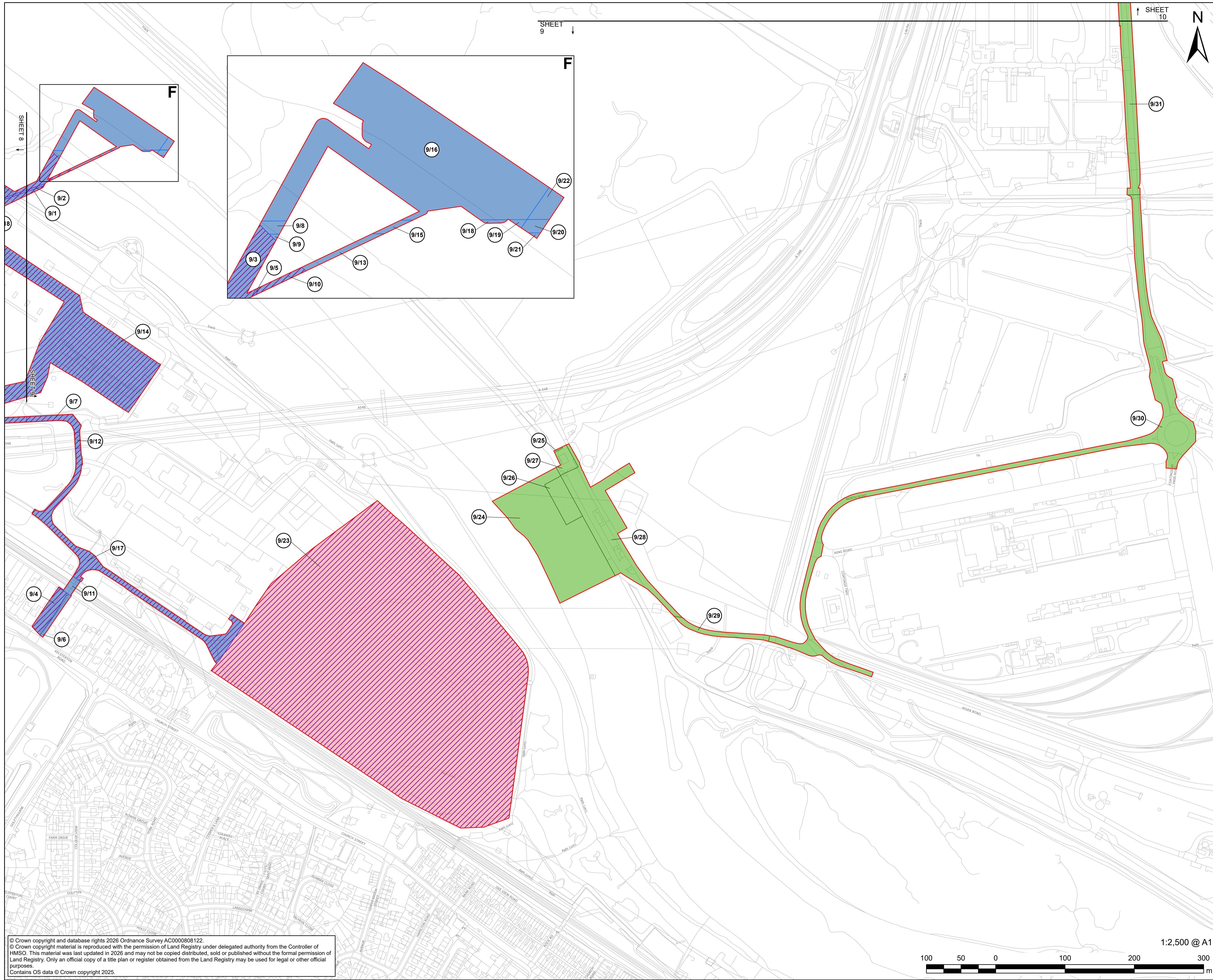
DOCUMENT REFERENCE NUMBER
 EN010166/APP/2.3



© Crown copyright and database rights 2026 Ordnance Survey AC0000808122.
 © Crown copyright material is reproduced with the permission of Land Registry under delegated authority from the Controller of HMSO. This material was last updated in 2026 and may not be copied distributed, sold or published without the formal permission of Land Registry. Only an official copy of a title plan or register obtained from the Land Registry may be used for legal or other official purposes.
 Contains OS data © Crown copyright 2025.



This drawing has been prepared for the use of AECOM's client. It may not be used, modified, reproduced or relied upon by third parties, except as agreed by AECOM or as required by law. AECOM accepts no responsibility, and denies any liability whatsoever, to any party that uses or relies on this drawing without AECOM's express written consent. Do not scale this document. All measurements must be obtained from the stated dimensions.

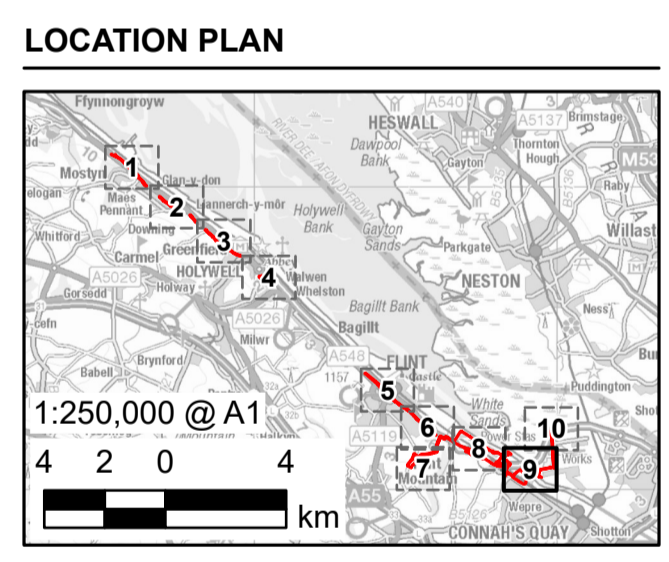


PROJECT
Connah's Quay Low Carbon Power

CONSULTANT
 AECOM Limited
 The Colmore Building
 Colmore Circus, Queensway
 Birmingham, B4 6AT
 www.aecom.com

- GENERAL NOTES**
- ALL DIMENSIONS IN METERS UNLESS STATED OTHERWISE.
 - DO NOT SCALE FROM THIS DRAWING USE ONLY PRINTED DIMENSIONS.
 - THESE CROWN LAND PLANS SHOULD BE READ IN CONJUNCTION WITH OTHER PLANS AND DOCUMENTS IN APPLICATION FOR DEVELOPMENT CONSENT, IN PARTICULAR THE BOOK OF REFERENCE (EN010166/APP/4.1), STATEMENT OF REASONS (EN010166/APP/4.3) AND THE DRAFT DEVELOPMENT CONSENT ORDER (EN010166/APP/3.1).
 - THESE PLANS SHOULD BE READ IN CONJUNCTION WITH ARTICLE 42 AND SCHEDULES 9 AND 11 OF THE DEVELOPMENT CONSENT ORDER.

- LEGEND**
- Order limits
 - Order Land - Freehold to be compulsorily acquired and in relation to which it is proposed to extinguish easements, servitudes and other private rights
 - Order Land - New Rights to be compulsorily acquired and in relation to which it is proposed to extinguish easements, servitudes and other private rights
 - Order Land - Temporary use of land and in relation to which it is proposed to extinguish temporarily easements, servitudes and other private rights
 - Crown Land



ISSUE / REVISION

ISSUE / REVISION	DATE	DESCRIPTION
02	29/05/2026	DEADLINE 6
01	23/02/2026	DEADLINE 3
00	17/07/2025	FIRST ISSUE

ISSUE PURPOSE
 DCO Application

DATE
 May 2026

PROJECT NUMBER
 60768754

LEGISLATION REFERENCE
 APFP Regulations 5(2)(n)

SHEET TITLE
 Crown Land Plans
 Sheet 9 of 10

DOCUMENT REFERENCE NUMBER
 EN010166/APP/2.3

© Crown copyright and database rights 2026 Ordnance Survey AC0000808122.
 © Crown copyright material is reproduced with the permission of Land Registry under delegated authority from the Controller of HMSO. This material was last updated in 2026 and may not be copied distributed, sold or published without the formal permission of Land Registry. Only an official copy of a title plan or register obtained from the Land Registry may be used for legal or other official purposes.
 Contains OS data © Crown copyright 2025.



This drawing has been prepared for the use of AECOM's client. It may not be used, modified, reproduced or relied upon by third parties, except as agreed by AECOM or as required by law. AECOM accepts no responsibility, and denies any liability whatsoever, to any party that uses or relies on this drawing without AECOM's express written consent. Do not scale this document. All measurements must be obtained from the stated dimensions.

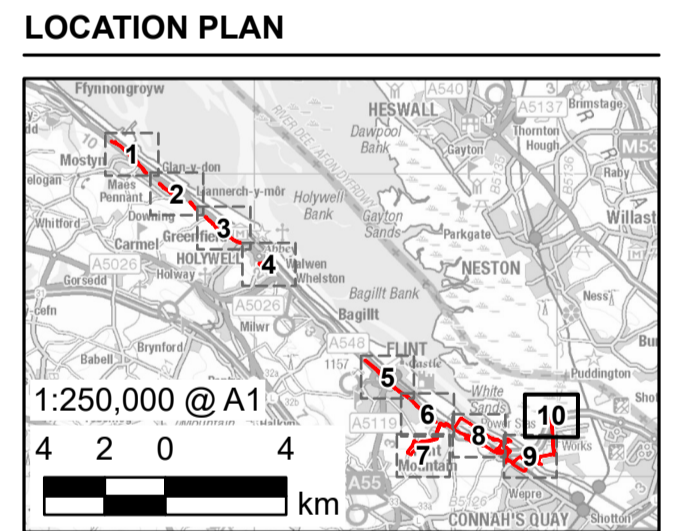


PROJECT
Connah's Quay Low Carbon Power

CONSULTANT
 AECOM Limited
 The Colmore Building
 Colmore Circus, Queensway
 Birmingham, B4 6AT
 www.aecom.com

- GENERAL NOTES**
1. ALL DIMENSIONS IN METERS UNLESS STATED OTHERWISE.
 2. DO NOT SCALE FROM THIS DRAWING USE ONLY PRINTED DIMENSIONS.
 3. THESE CROWN LAND PLANS SHOULD BE READ IN CONJUNCTION WITH OTHER PLANS AND DOCUMENTS IN APPLICATION FOR DEVELOPMENT CONSENT, IN PARTICULAR THE BOOK OF REFERENCE (EN010166/APP/4.1), STATEMENT OF REASONS (EN010166/APP/4.3) AND THE DRAFT DEVELOPMENT CONSENT ORDER (EN010166/APP/3.1).
 4. THESE PLANS SHOULD BE READ IN CONJUNCTION WITH ARTICLE 42 AND SCHEDULES 9 AND 11 OF THE DEVELOPMENT CONSENT ORDER.

- LEGEND**
- Order limits
 - Order Land - Temporary use of land and in relation to which it is proposed to extinguish temporarily easements, servitudes and other private rights



ISSUE / REVISION

I/R	DATE	DESCRIPTION
02	29/05/2026	DEADLINE 6
01	23/02/2026	DEADLINE 3
00	17/07/2025	FIRST ISSUE

ISSUE PURPOSE
 DCO Application

DATE
 May 2026

PROJECT NUMBER
 60768754

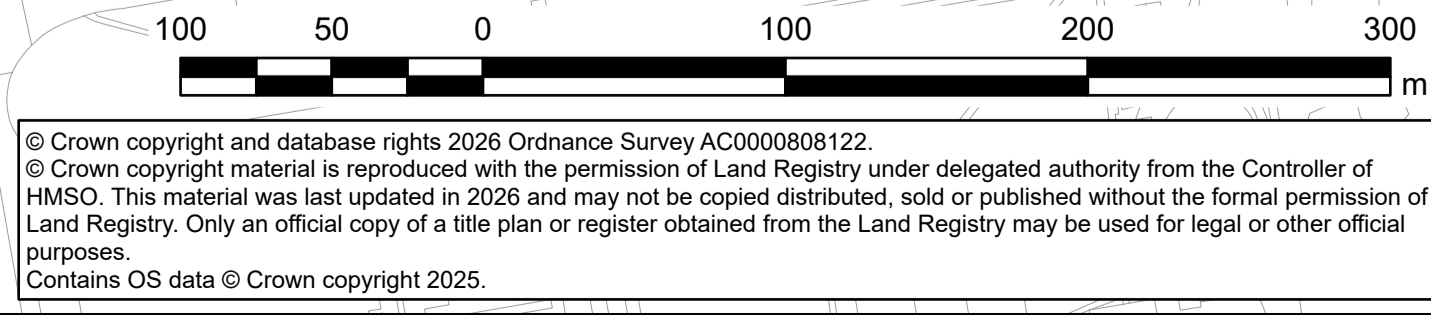
LEGISLATION REFERENCE
 APFP Regulations 5(2)(n)

SHEET TITLE
 Crown Land Plans
 Sheet 10 of 10

DOCUMENT REFERENCE NUMBER
 EN010166/APP/2.3

SHEET 9 ↓

↑ SHEET 10



© Crown copyright and database rights 2026 Ordnance Survey AC0000808122.
 © Crown copyright material is reproduced with the permission of Land Registry under delegated authority from the Controller of HMSO. This material was last updated in 2026 and may not be copied distributed, sold or published without the formal permission of Land Registry. Only an official copy of a title plan or register obtained from the Land Registry may be used for legal or other official purposes.
 Contains OS data © Crown copyright 2025.

This drawing has been prepared for the use of AECOM's client. It may not be used, modified, reproduced or relied upon by third parties, except as agreed by AECOM or as required by law. AECOM accepts no responsibility, and denies any liability whatsoever, to any party that uses or relies on this drawing without AECOM's express written consent. Do not scale this document. All measurements must be obtained from the stated dimensions.